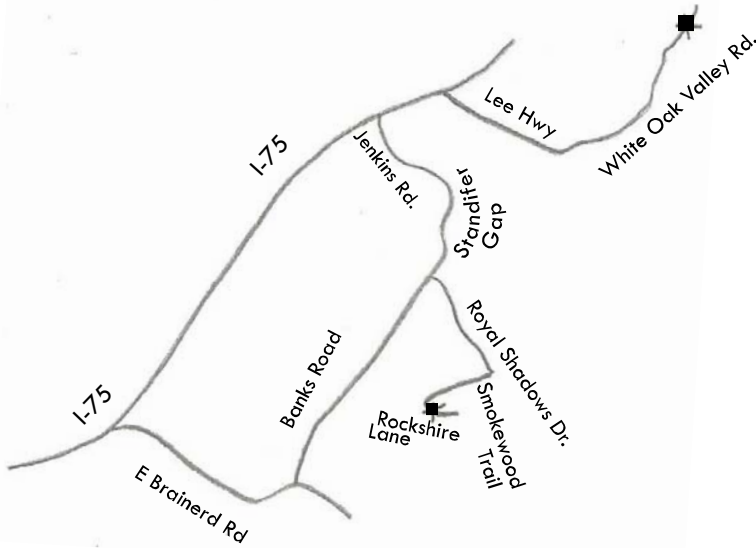


24th Annual Spring Garden Tour directions

Saturday, June 4 & Sunday, June 5

To Food Bank Teaching Garden

From downtown, take Chestnut Street to Riverfront Pkwy, in front of the Aquarium. Turn right onto Riverfront Pkwy. & continue for 2.4 mi. Turn left onto Curtain Pole Rd. Go .1 mi. & the Food Bank will be on the right. From Hwy 153 take Dupont Pkwy/Tn 319S. Continue for 2.2 mi. to the Amnicola Hwy S exit. Take Amnicola Hwy S for 3 miles. Turn right onto Curtain Pole Rd..



To the Brainerd/Ooltewah Gardens

Jon Nessel

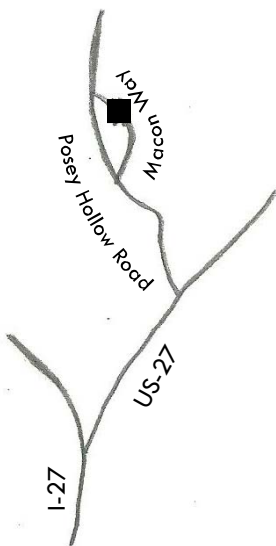
9308 Rockshire Lane, Brainerd

From I-75: Take Exit #3A/E. Brainerd Road. Travel on E. Brainerd Road 4.1 miles. Turn left on Banks Road. In .6 miles turn right on Royal Shadows Drive. In .3 miles turn right on Smokewood Trail. Then turn left on Rockshire Lane.

George & Jane Diamantis

6508 White Oak Valley Circle, Ooltewah

From I-75: Take Exit #11/Ooltewah onto Lee Hwy (US-11 N) towards US-64E/Ooltewah. Drive 2.67 miles then turn left on White Oak Valley Circle. Travel .85 miles to Dimantis garden.



To the Soddy Daisy Garden

Kim Million

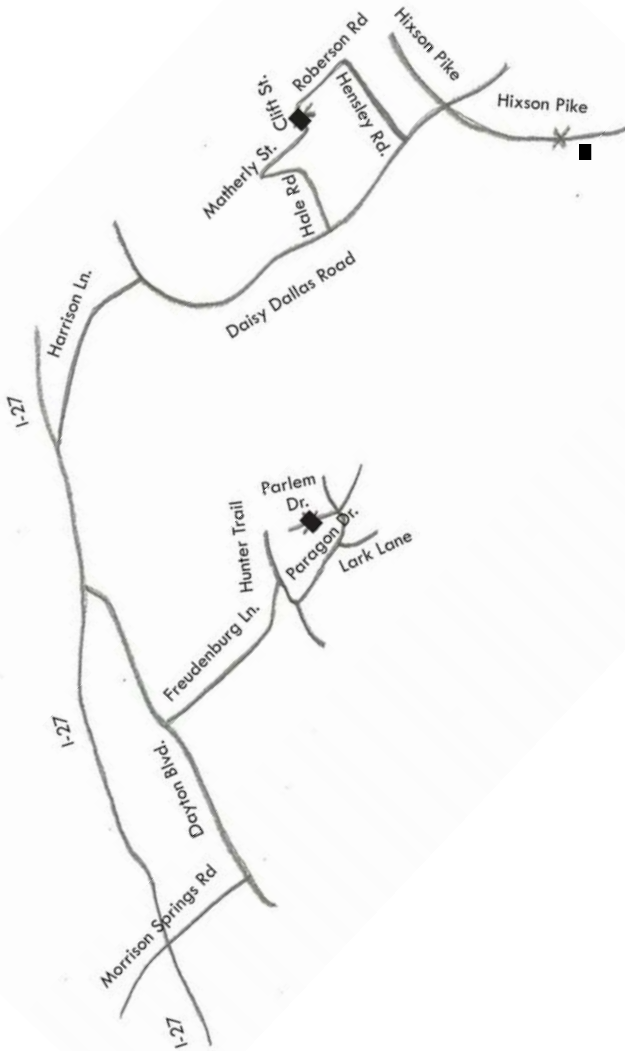
12220 Macon Way, Soddy Daisy

From I-27: Take I-27 toward Dayton (TN-111). Bear right on US-27 toward Dayton. Travel .6 miles then turn left on Posey Hollow Road. Go .4 miles and turn right on Macon Way.

24th Annual Spring Garden Tour directions

Saturday, June 4 & Sunday, June 5

To the Hixson Area Gardens



Marge & Ron Pasch

511 Parlem Drive, Red Bank

From I-75: Take Exit #4/153. Travel on Hwy 153 9.73 miles. Turn left on Gadd Road. Go 1.22 miles and turn left on Hunter Trail. Stay left on Hunter Trail in .46 miles. Turn left on Paragon Drive. Turn left on Parlem Drive.

From I-27: Take the Morrison Springs Road/Red Bank Exit. Turn right on Morrison Springs Road. In .4 miles turn left on Dayton Blvd. Travel 1.58 miles and turn right on Freudenburg Lane. In 4.45 miles turn right on Hunter Trail. Turn left on Paragon Drive. Turn left on Parlem Drive.

Patsy Boles

8973 Clift Street, Hixson

From US-27: Take the Harrison Lane Exit. Turn right on Harrison Lane. Turn right on Daisy Dallas Road. Go 2.9 miles then turn left on Hale Road. Make a sharp turn right on Matherly Street. Bear left on Clift Street.

From Hixson Pike: Travel north on Hixson Pike then turn left onto Daisy Dallas Road. Take the 1st right onto Hensley Road. Take the 1st left onto Roberson Road. Take the 3rd left onto Clift Street.

St. Albans Community Garden

7514 Hixson Pike, Hixson

From Hwy 153: Take Hixson Pike (TN-319) North. Travel on Hixson Pike past Thrasher Pike. The garden will be on the right.

TICKETS ARE \$15. CHILDREN UNDER 12 FREE.

TICKETS AVAILABLE AT ALL GARDEN SITES DURING TOUR.

ALL PROCEEDS BENEFIT THE CHATTANOOGA AREA FOOD BANK.



SCENIC
CITIES
BEAUTIFUL

